








# BEACON COUNTRY PARK

SCALE 0 100 200 METRES

- |   |                                 |   |                      |   |              |
|---|---------------------------------|---|----------------------|---|--------------|
|    | PATHS (wheelchair friendly)     |    | STEPS                |    | QUARRY       |
|   | PATHS (non-wheelchair friendly) |   | PONDS                |   | SLOPES       |
|  | TRACKS                          |  | BRIDGES & BOARDWALKS |  | HARTSLANE    |
|  | WOODLAND                        |  | COMMUNITY ORCHARD    |  | PICNIC AREA  |
|  | NEW WOODLAND                    |   |                      |  | BRIDLE ROUTE |

**PUBLIC TRANSPORT**

Bus No. 385, 395 - Skelmersdale to Wigan. Nearest Stop - Hall Green.

Bus No. 95 - Skelmersdale to Hall Green. Nearest Stop - Hall Green.